SCHOOL DISTRICT BOUNDARY MAPS

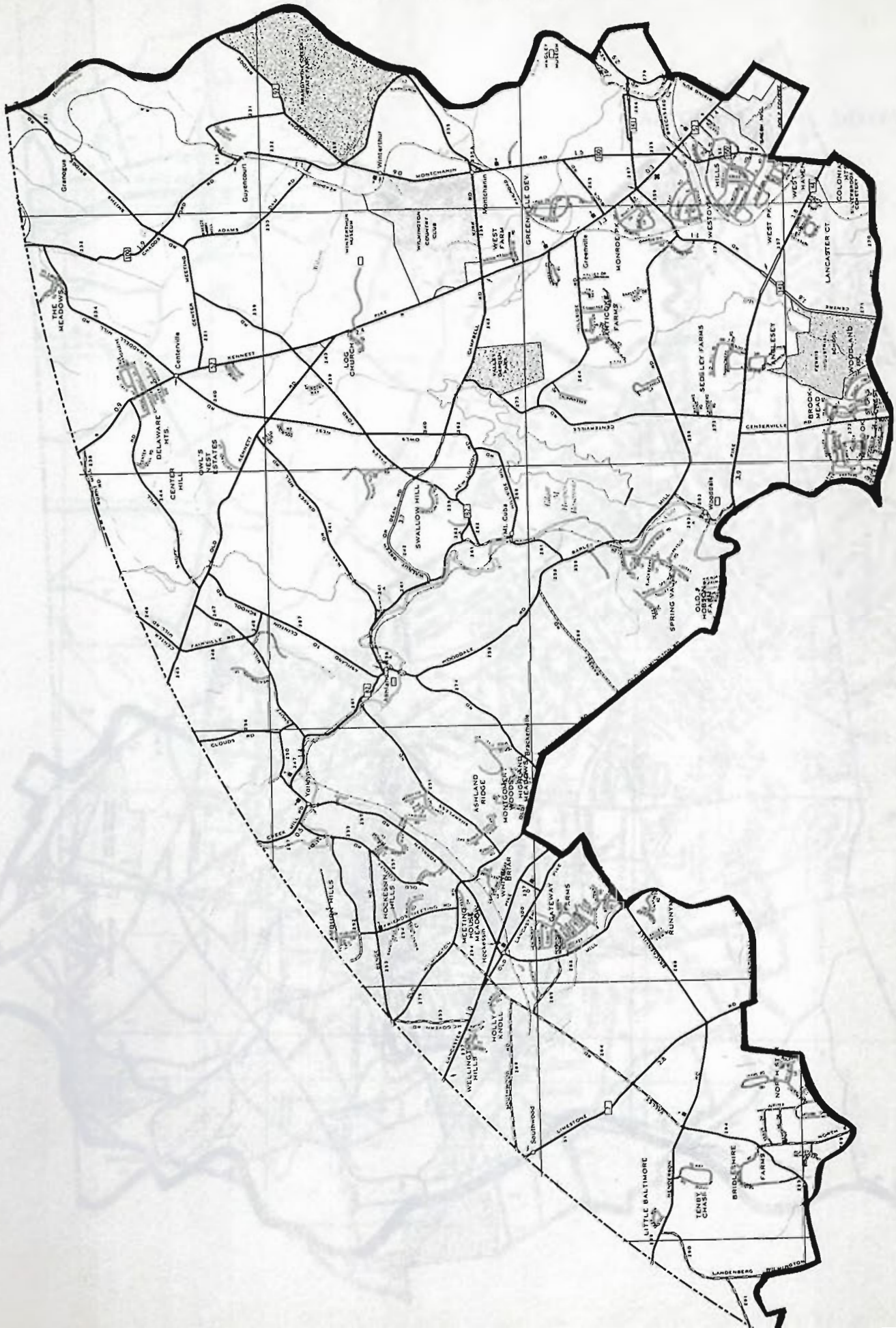

ALEXIS I. DUPONT DISTRICT

ALFRED I. DUPONT DISTRICT

APPOQUINIMINK DISTRICT

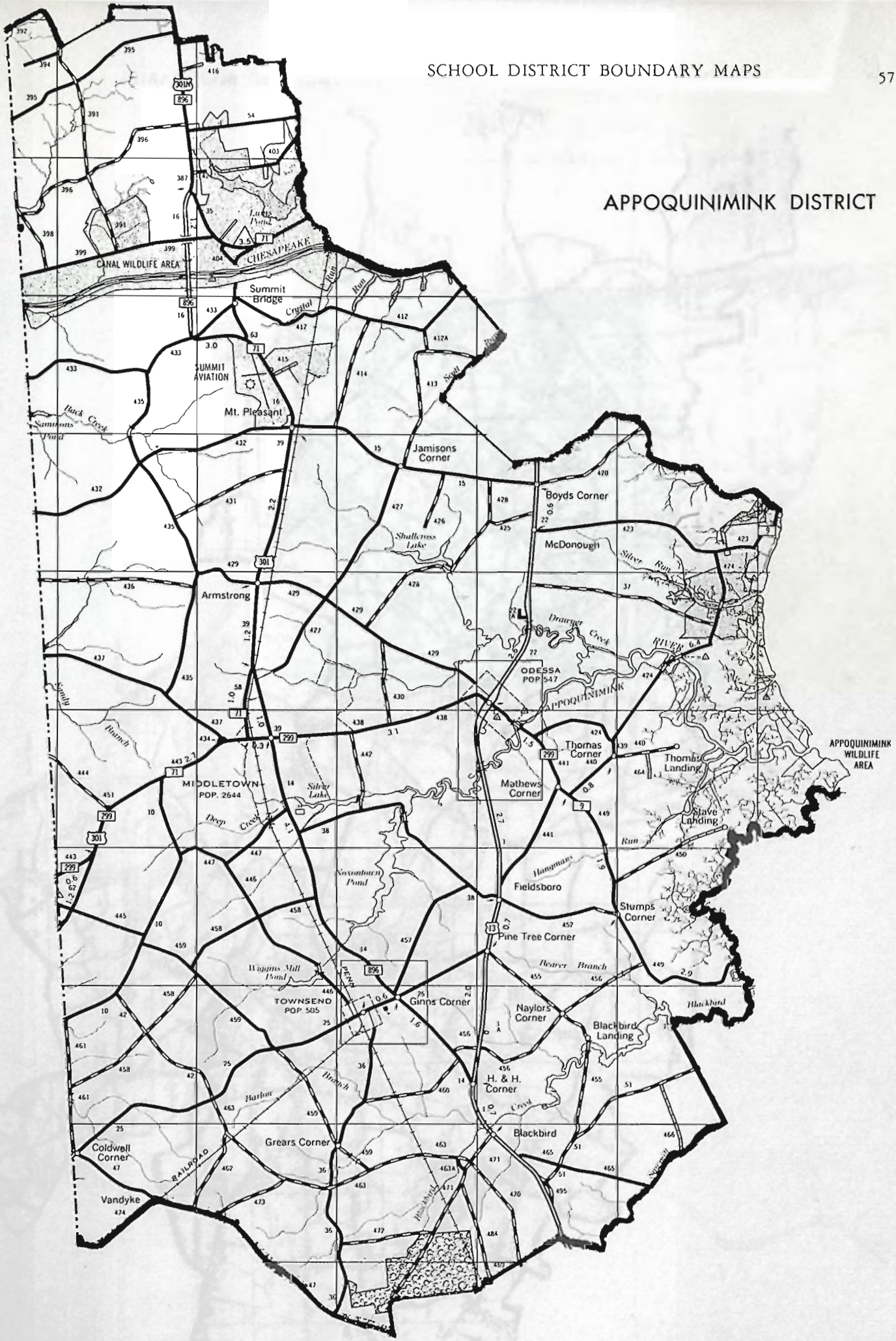

DELAWARE SCHOOL DISTRICT ORGANIZATION AND BOUNDARIES

CAESAR RODNEY DISTRICT

CAPE HENLOPEN DISTRICT

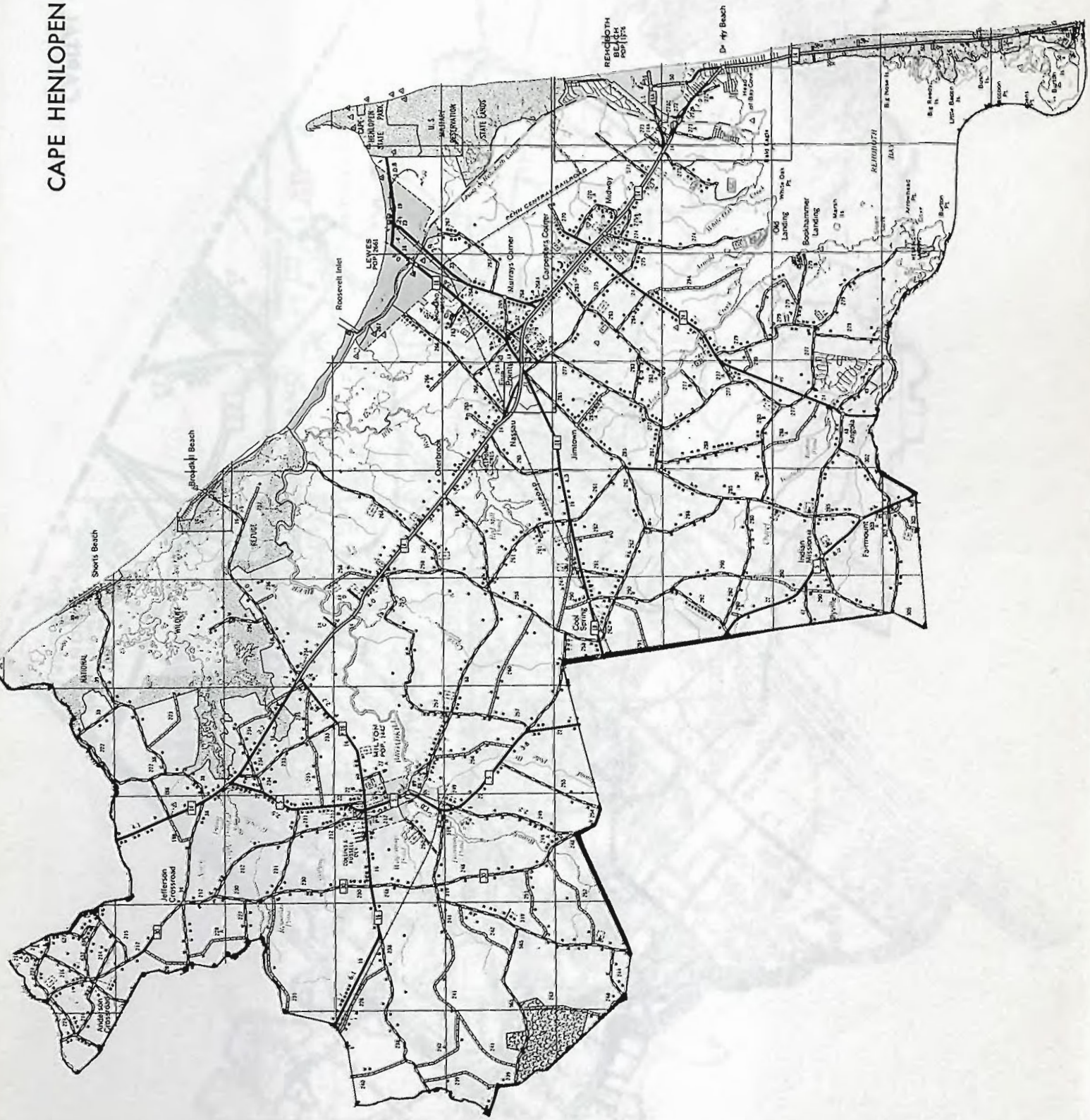

Bishops Corner
Fords Corner
Dinahs Corner
HARTLY
POP. 172
Davis Corner
Cassons Corner
Slaughter
Wrights Crossroad
Pearsons Corner
Marydel

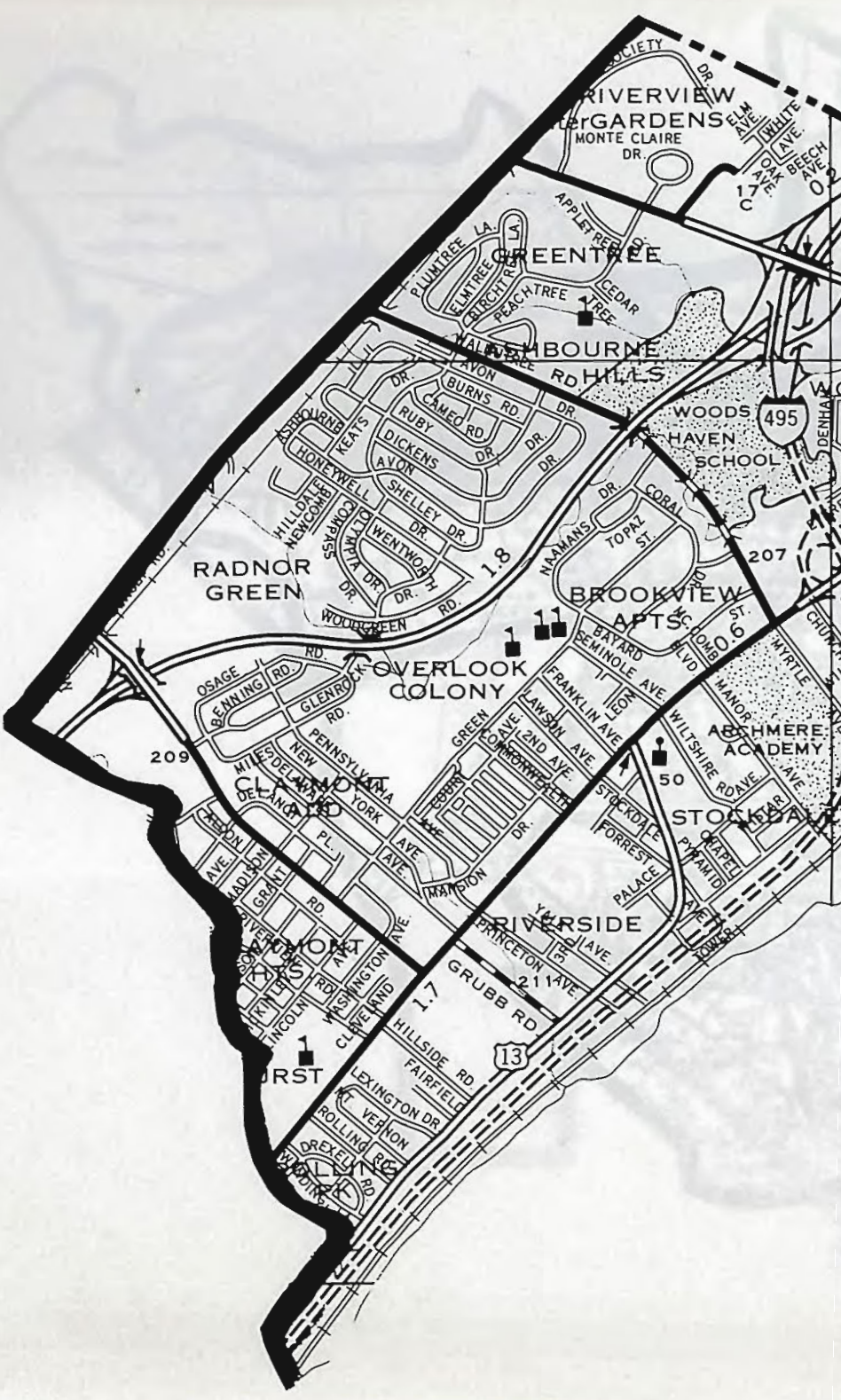
RIVERVIEW GARDENS
MONTE CLAIRE DR.
GREENTREE
ASHBOURNE HILLS
WOODS HAVEN SCHOOL
495
RADNOR GREEN
BROOKVIEW APTS.
OVERLOOK COLONY
ARCHMERE ACADEMY
CLAYMONT
STOCKDALE
RIVERSIDE
GRUBB RD.
13

CAPITAL DISTRICT

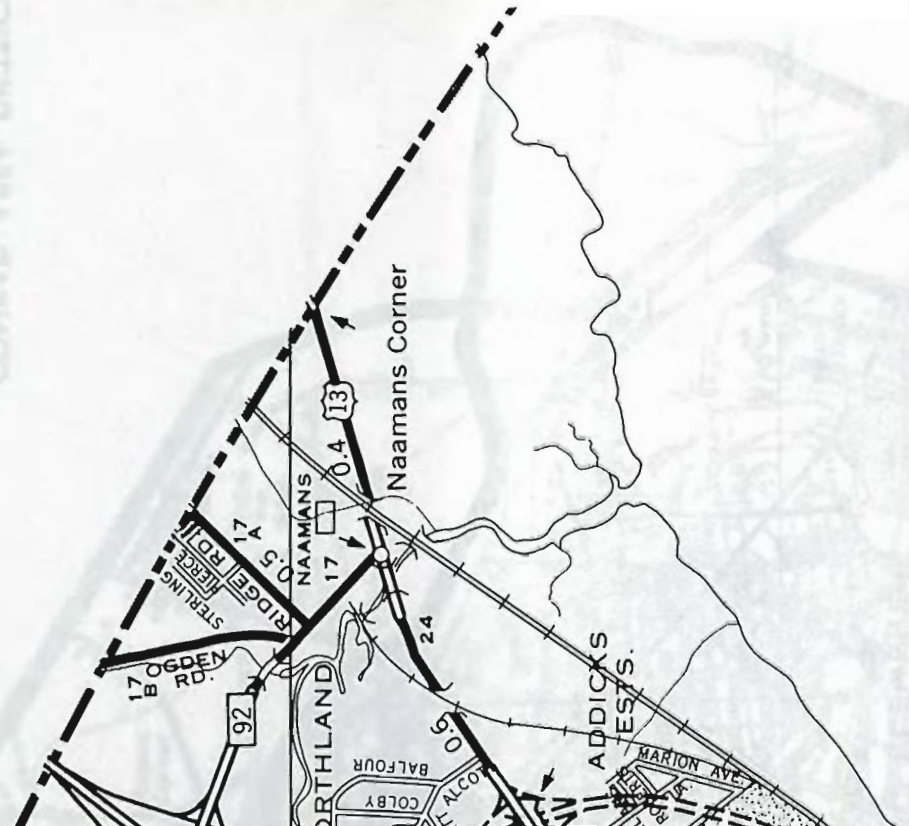

CLAYMONT DISTRICT

WILLOW RUN
FREDERICKS PROP.
VETS. ADM. HOSP.
ROSELLE
BRACK-EX
BOXWOOD
BOXWOOD RD.
GORDY
CEDAR HTS.
WESTVIEW
TUXEDO PK.
PIKE
GLENVILLE
PLEASANT HILLS
SILVIEW
NEWP
BREAD AND CHEESE ISLAND
HALE - BYRNES HOUSE
R.R.
INDUSTRIAL RD
WINDSOR
MEDARY
HARBESON
NETHERFIELD
ROTHWELL
ADMIRAL
CLYDE
MAPLE
WALNUT
CLEVELAND
DELAWARE
DENVER
LYNDA
BESTFIELD
CHRISTIAN
CURTIS AVE
VICTORIA
TROY
HIGHLAND
2.1
33
11
495
MINQUADALE
60
ERIE AVE.
NEWPORT AVE.
MIFFLIN AVE.
ALTOONA AVE.
FRAZIER AVE.
TYRONE AVE.
CRESSON AVE.
IRWIN AVE.
STANTON AVE.
HAZELDELL
LITTLEWORTH AVE.
FERNWOOD AVE
PARKWAY
DELAWARE STATE HOSPITAL
FERN HOOK
LOVELACE AVE.
CENTRAL AVE.
GRACELAWN MEMORIAL PARK
MINQUADALE
WILDEL
NEWARK ST
SEAFORD
DELMAR ST
CAMDEN
HOUSTON ST
WINDER AVE.
ONAWAY PL.
MEMORIAL
KARLYN DR.
AQUILLA AVE.
BUNCHE
1.9
1.2
GARFIE
PK
RUSSELL RD
373 A
LANDERS
373
GARDEN LA
VARMAR DR
EDGE
CROSS
FESTONE
LINSTONE AVE
MARKET PL
PRINCE
374
CASTLE

CONRAD AREA DISTRICT

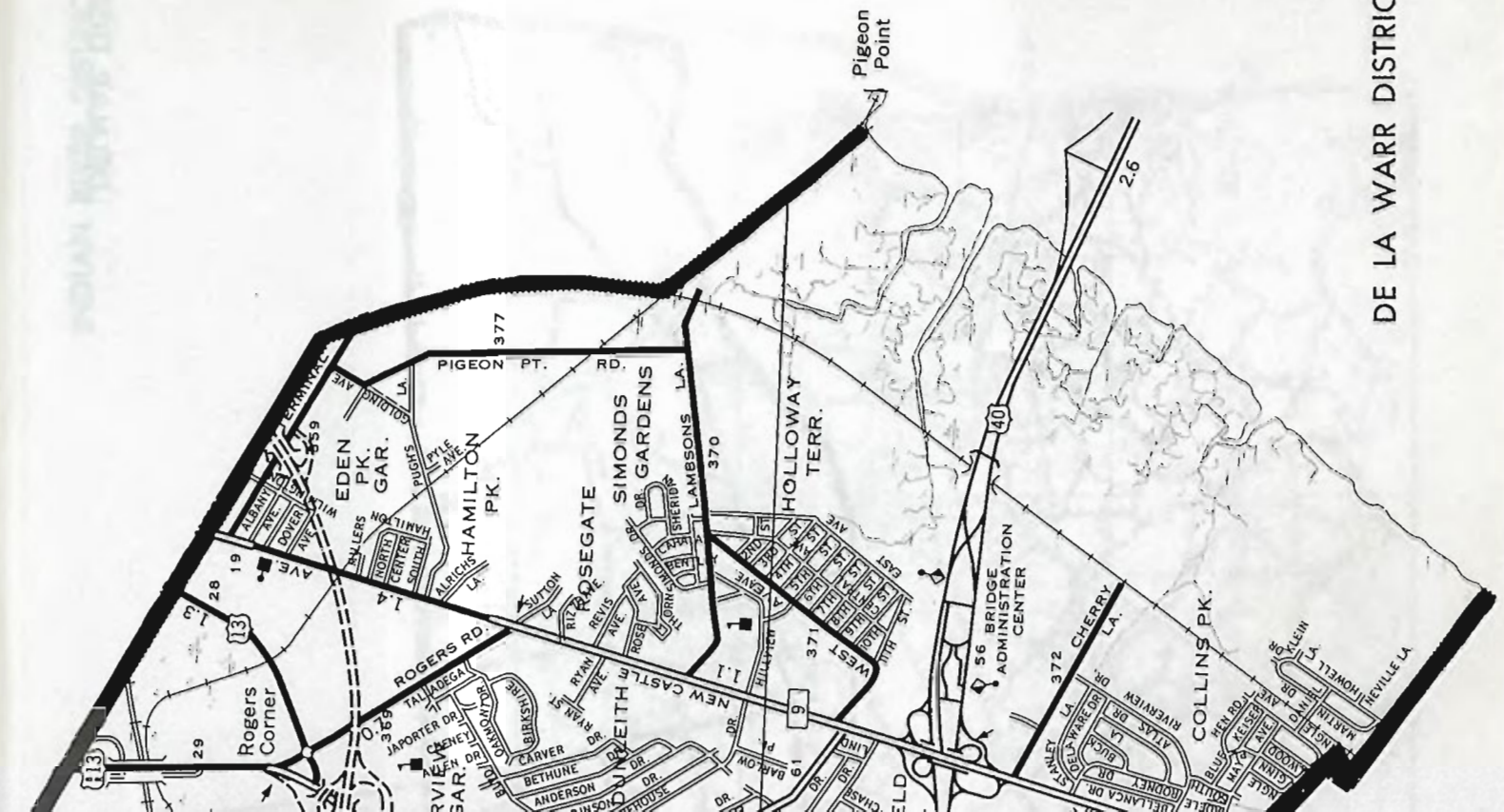

DE LA WARR DISTRICT

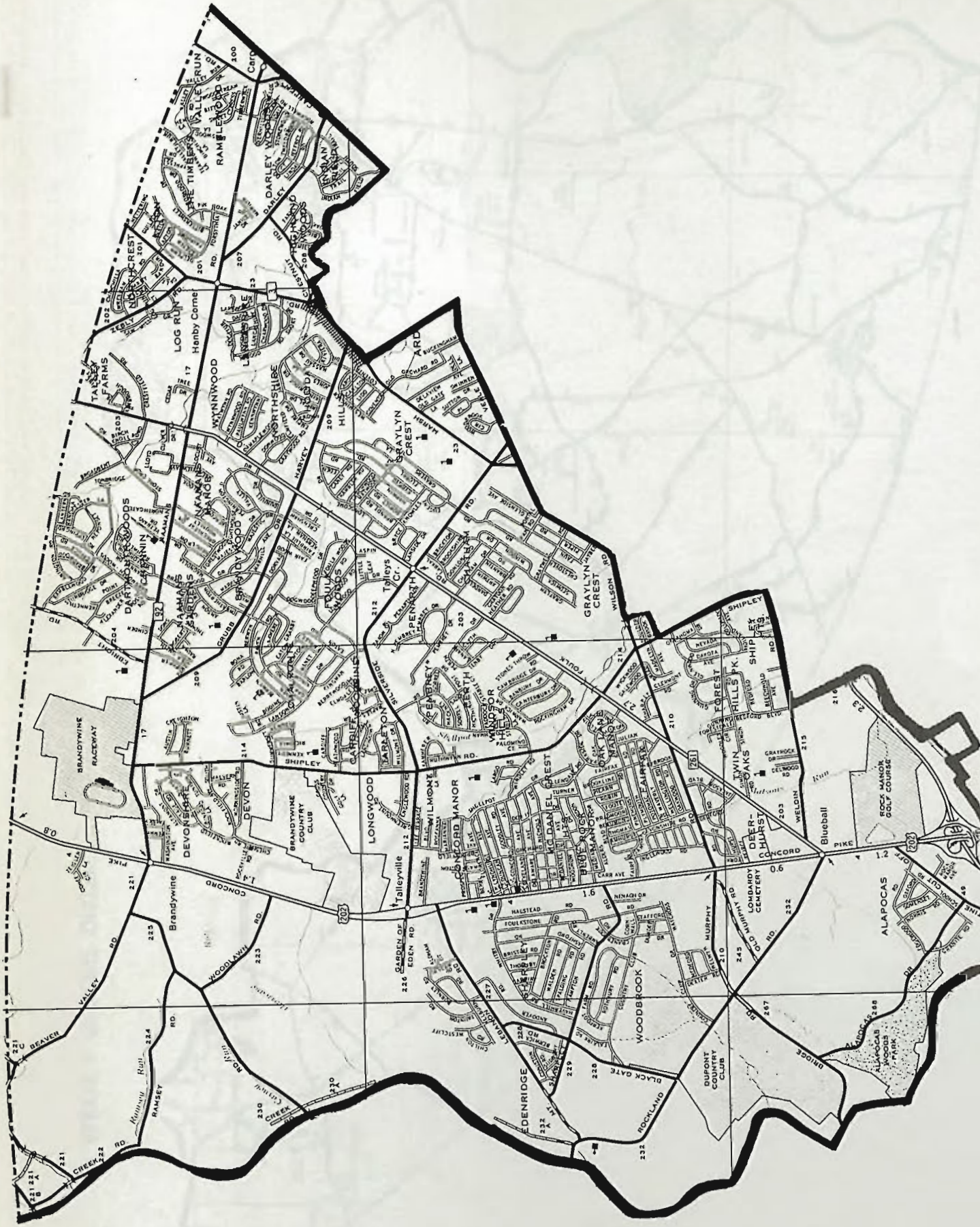
BRANDYWINE RACEWAY
DEVONSHIRE
DEVON
BRANDYWINE COUNTRY CLUB
LONGWOOD
Talleyville
Brandywine
CONCORD
PIKE
BEAVER VALLEY RD
WOODLAWN RD
RAMSEY
CREEK RD
LOG RUN
Henby Corner
WYNNWOOD
TALLEY FARMS
DARTMOUTH WOODS
NORTHSHIRE
HILLSIDE
GRAYLYN CREST
PENNWOOD
FOULKWOOD
Talleys Cr.
CARTLEY WOODS
CARLETON
WILMONE
WILMINGTON MANOR
WINDSOR
WELLINGTON
OAKLAND MANOR
McDANIEL CREST
BRUCE ROCK
FAIRFAX
TWIN OAKS
FOREST HILLS
SHIPLEY
DEER-HURST
LOMBARDY CEMETERY
WOODBROOK
DENRIDGE
DUPONT COUNTRY CLUB
ALAPOCAS
ALAPOCAS WOODS PARK
ROCK MANOR GOLF COURSE
Blueball
BRIDGE
ROCKLAND
BLACK GATE
MURPHY
WELSH
WILSON RD
HARVEY
GARDEN OF EDEN RD
HALSTEAD
FOULKSTONE
BRISTOL
THORNBURY
WESTCLIFF
CARR AVE
NEVADA DR
GRATROCK DR
CELWOOD RD
BELCROFT AVE
FLORIDA AVE
DAKOTA AVE
NEVADA AVE
SHIPLEY
CONCORD
PIKE
202
261
92
17
0.8
1.6
0.6
1.2

ALFRED I. DUPONT DISTRICT

APPOQUINIMINK DISTRICT

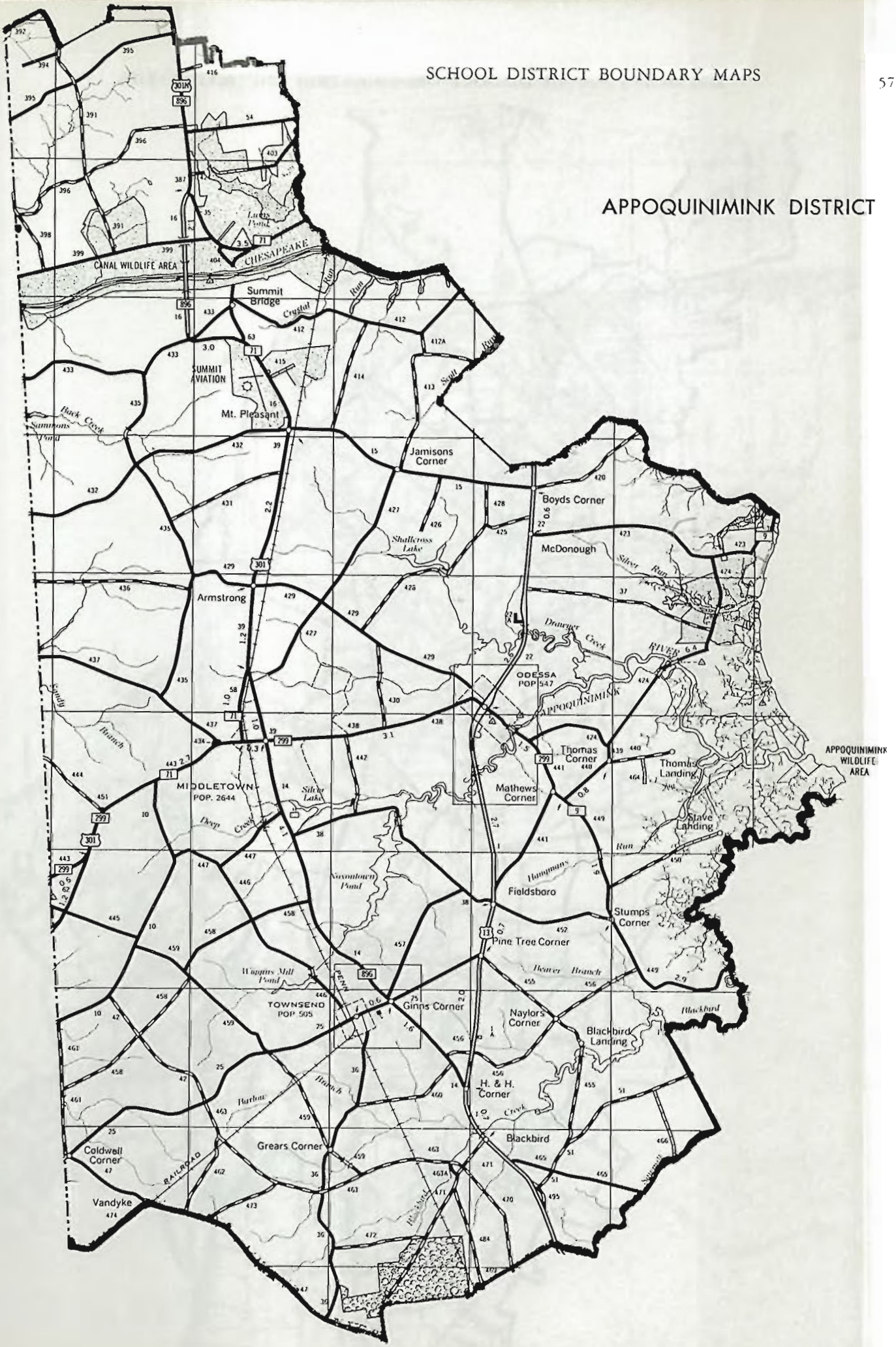

DELMAR DISTRICT

INDIAN RIVER DISTRICT

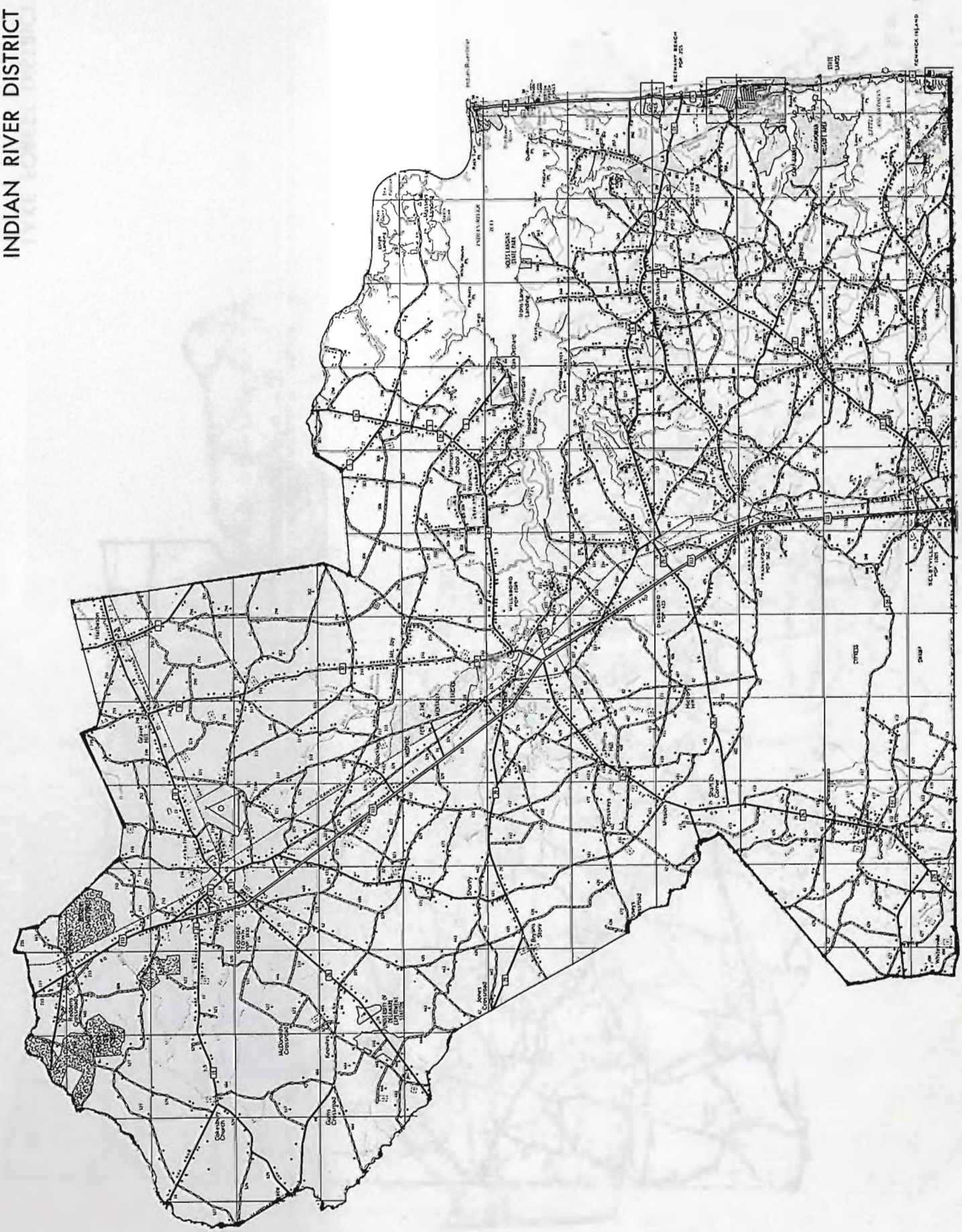

Sandtown
Lords Corner
Edwardsville
Hollandsville
Hughes Crossroad
Whiteleysburg
Hopkins Corner
McNetts Corner
Minners Corner
Mastens Corner
FELTON POP. 254
VIOLA POP. 159
HARRINGTON POP. 2450
Melvins Corner
Anthonys Corner
Brownsville
Flemings Corner
Drapers Corner
Laytons Corner
Vernon
Five Corners
PENN CENTRAL RAILROAD

Woodland Ferry
BETHEL POP. 222
Broad Creek
NANTICOKE WILDLIFE AREA
Portsville
LAUREL POP. 2497
Horseys Grove Church
Mt. Pleasant Church
Hearns Crossroad

LAKE FOREST DISTRICT

LAUREL DISTRICT

MARSHALLTON — McKEAN DISTRICT

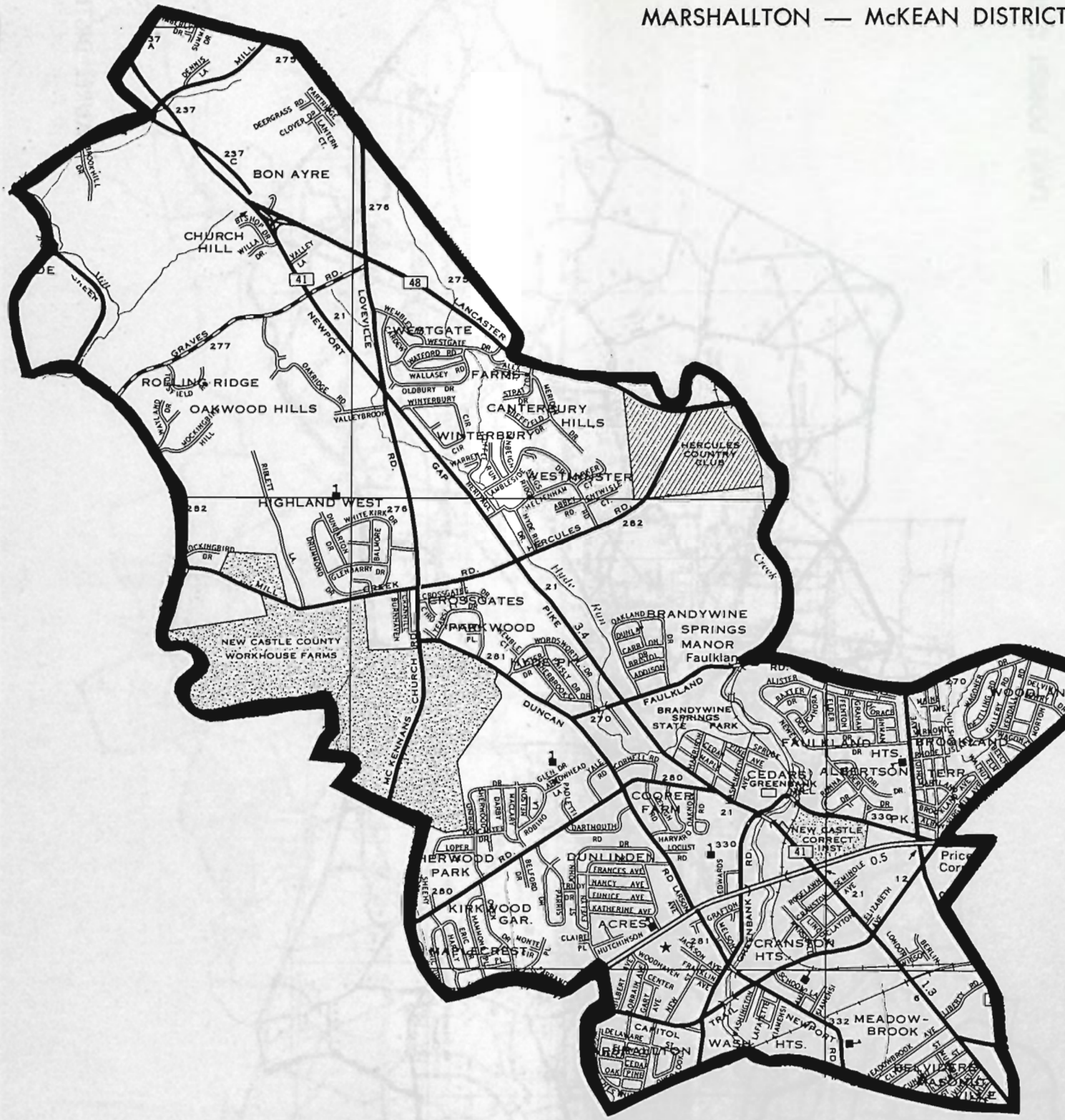

MILFORD DISTRICT

MOUNT PLEASANT DISTRICT

NEWARK DISTRICT
Corner Ketch
LAMATAN
Pleasant Hill
Thompson
Muddy Run
MEETING HOUSE HILL
HOPKINS ESTS.
Mechanicsville
Milford Crossroad
STAGE ROAD DEV.
VILLAGE OF DRUMMOND HILL
McClellandville
WEST MEADOW
MILFORD MEADOWS
ROSEVILLE PK.
COVERED BRIDGE FARMS
CHAPEL HILL
BROOKHAVEN
SYCAMORE BAR
Creek
OHIO
AND
White
Clay
WINDY HILL
CHRISTINE MANOR
BALTIMORE
CENTRAL
Ogletown
TANGLEWOOD
HILLSIDE HTS.
CHESTNUT HILLS ESTS.
TODD ESTS.
BROOKSIDE
BIRCHWOOD PK.
OAKDALE
NEWARK
POP. 22711
SCOTTFIELD
ROBSCOT MANOR
DELAWARE TURNPIKE
SERVICE AREA
WOODSHADE
VARLAND
WEDGEWOOD ACRES
Smalleys Pond
Christina Creek
Sunset Lake
Becks Pond
GLENDALE
Glasgow
Porter

/ CASTLE — GUNNING BEDFORD DISTRICT

SEAFORD DISTRICT

SMYRNA DISTRICT

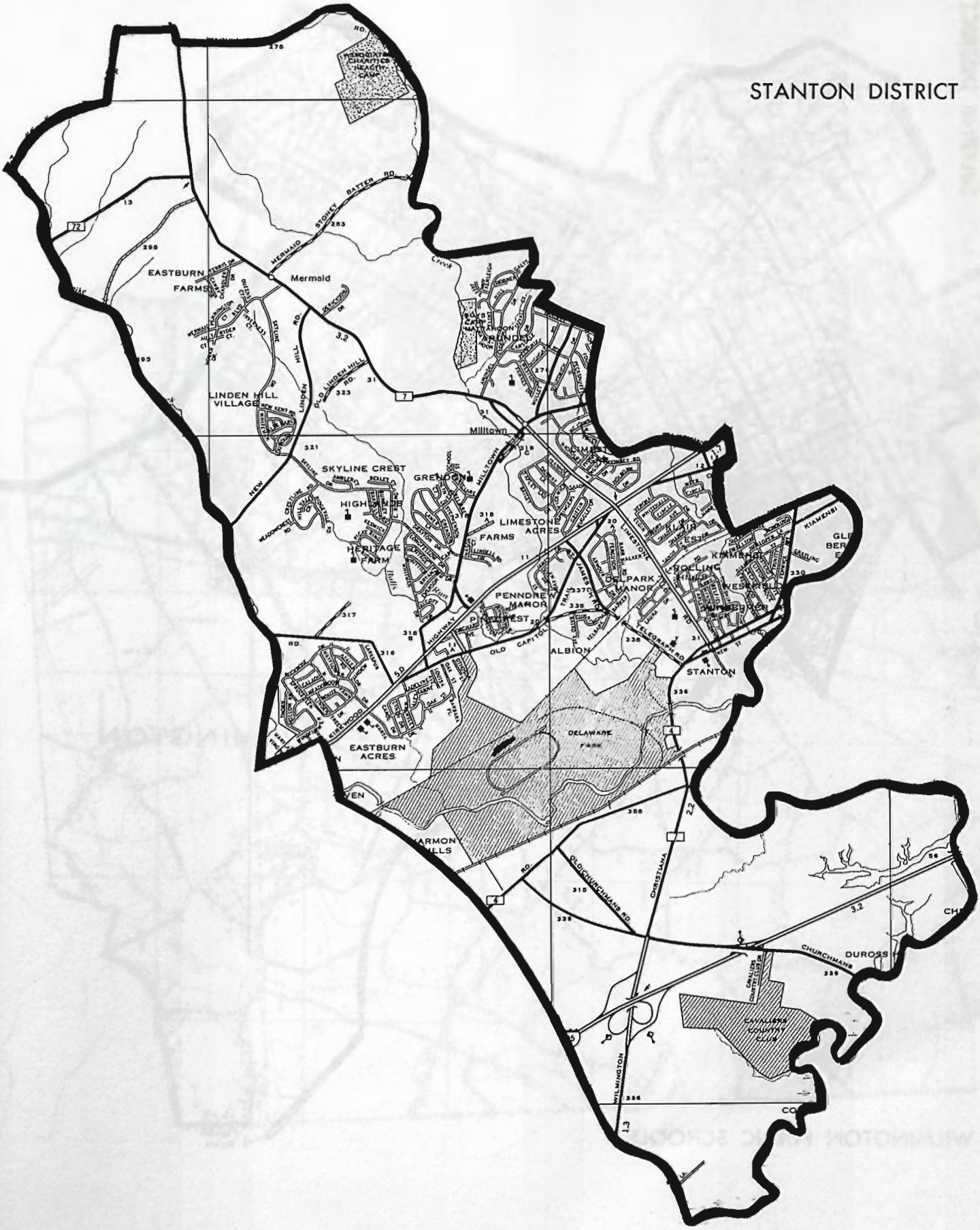
STANTON DISTRICT
EASTBURN FARMS
Mermaid
LINDEN HILL VILLAGE
Milltown
SKYLINE CREST
GRENOON
HIGHLANDS
HERITAGE FARM
LIMESTONE ACRES
FARMS
PENNDREW MANOR
ALBION
STANTON
EASTBURN ACRES
DELAWARE FARM
DUROSS
CAVALIER COUNTRY CLUB

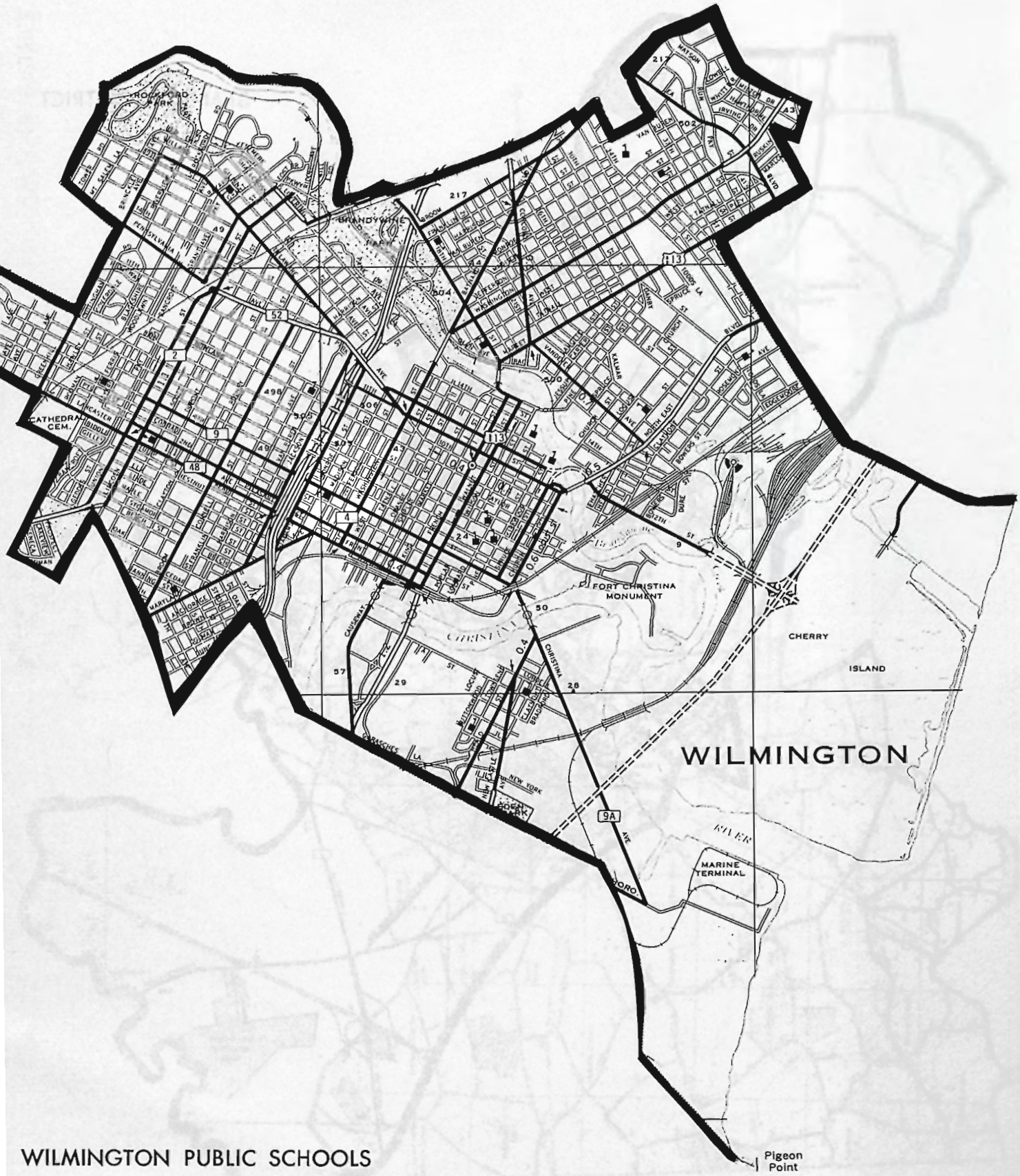

WILMINGTON PUBLIC SCHOOLS

WOODBRIDGE DISTRICT
FARMINGTON
POP. 129
Andrewsville
Staytonville
Blanchard
GREENWOOD
POP. 724
Owens
STATE
FOREST
OWENS
TRACT
Scotts
Corner
Wooden-
hawk
Cocked Hat
Dublin Hill
BRIDGEVILLE
POP. 1615
RAILROAD
Coverdales
Crossroad
Cannon
Atlanta

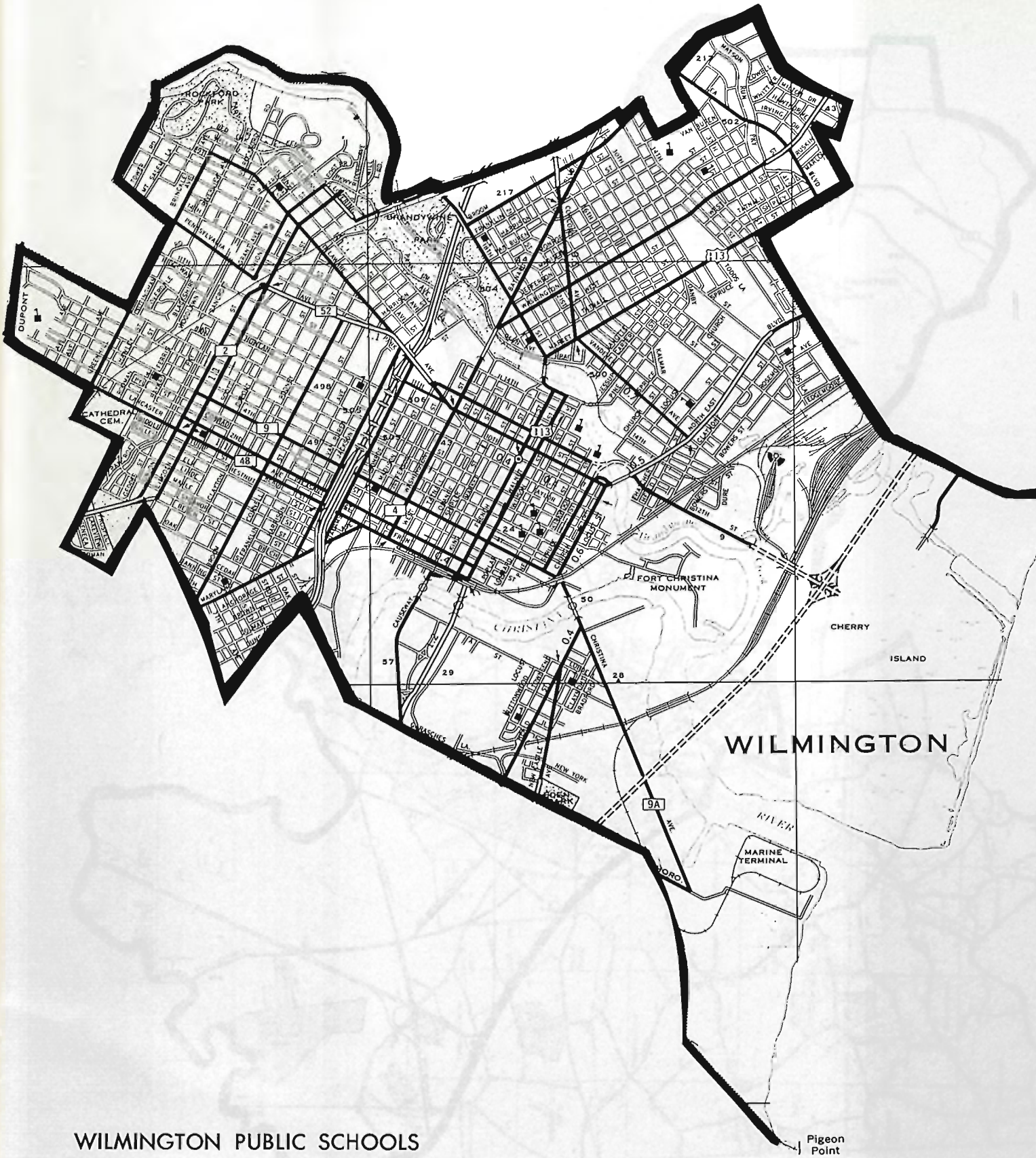

WILMINGTON PUBLIC SCHOOLS

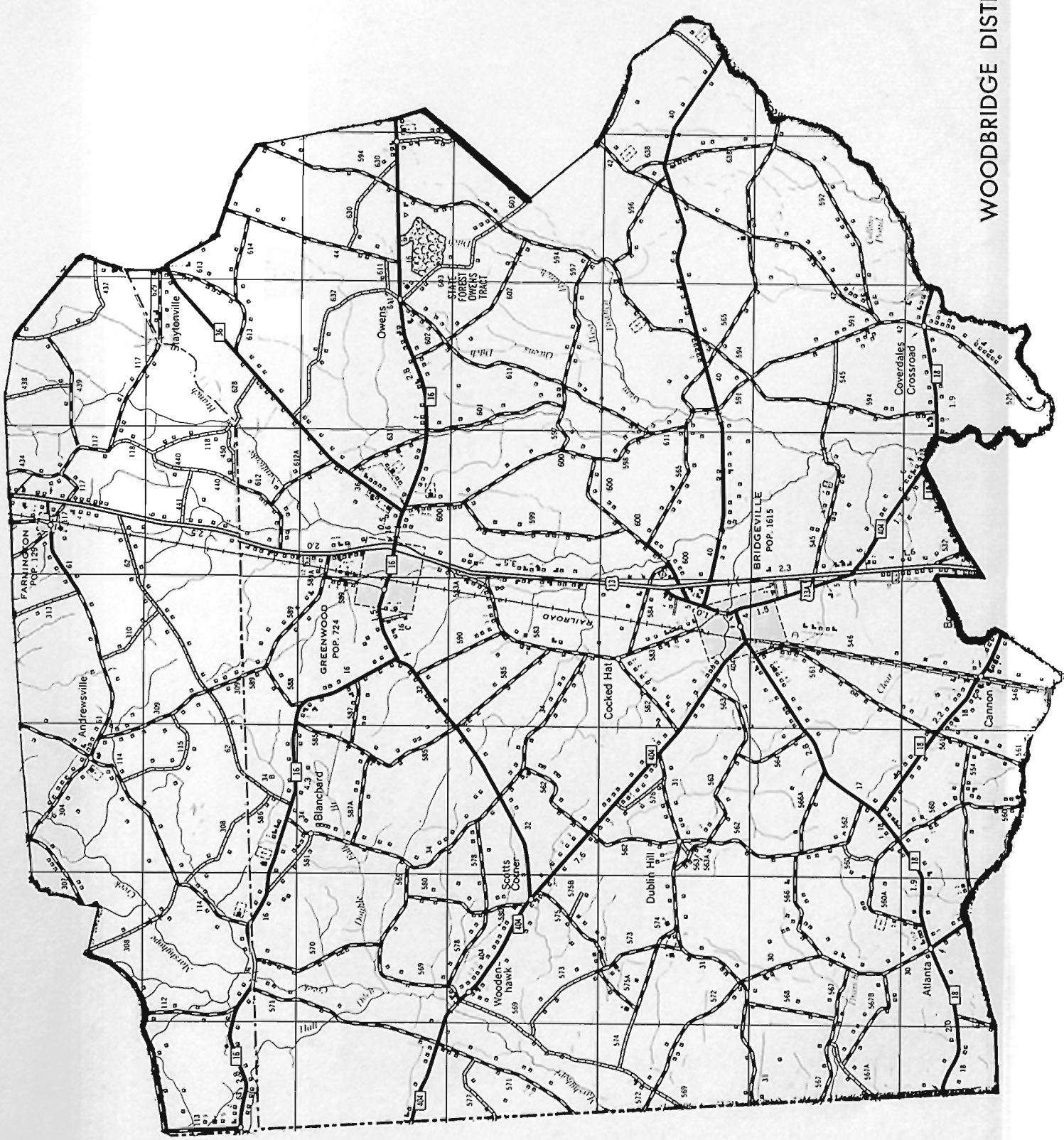

WOODBRIDGE DISTRICT